

1 SOUTH ELEVATION
A02 NOT TO SCALE

INFORMATIONAL ONLY - NOT FOR CONSTRUCTION

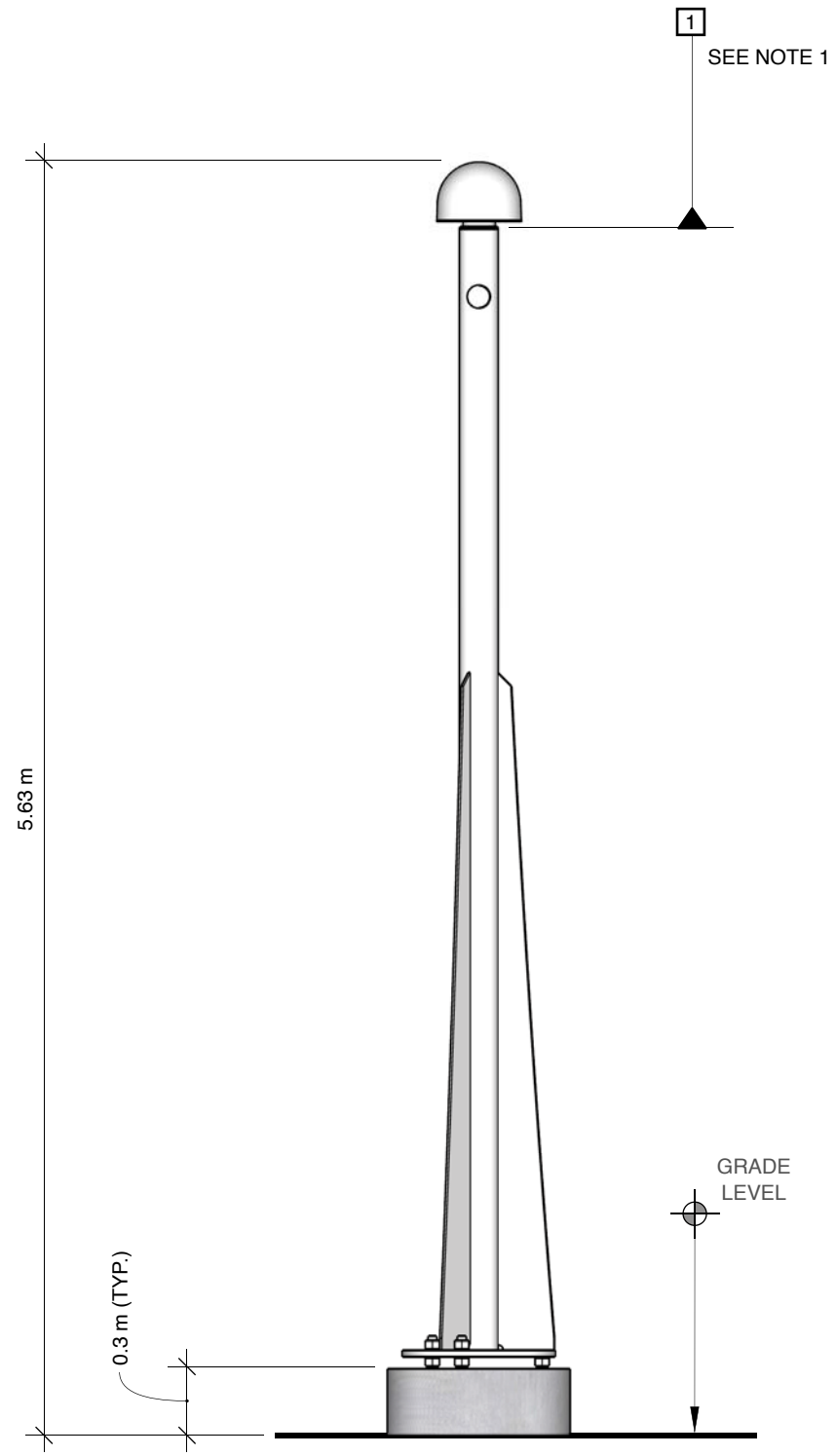
NOTES:
1. ANTENNAS A, B AND C MOUNTING SURFACES MUST ALL BE INSTALLED AT DATUM 1.

ELEVATION PLAN

South Elevation

384 Big Ridge Road
URALLA

for Lockheed Martin



1 WEST ELEVATION
A03 NOT TO SCALE

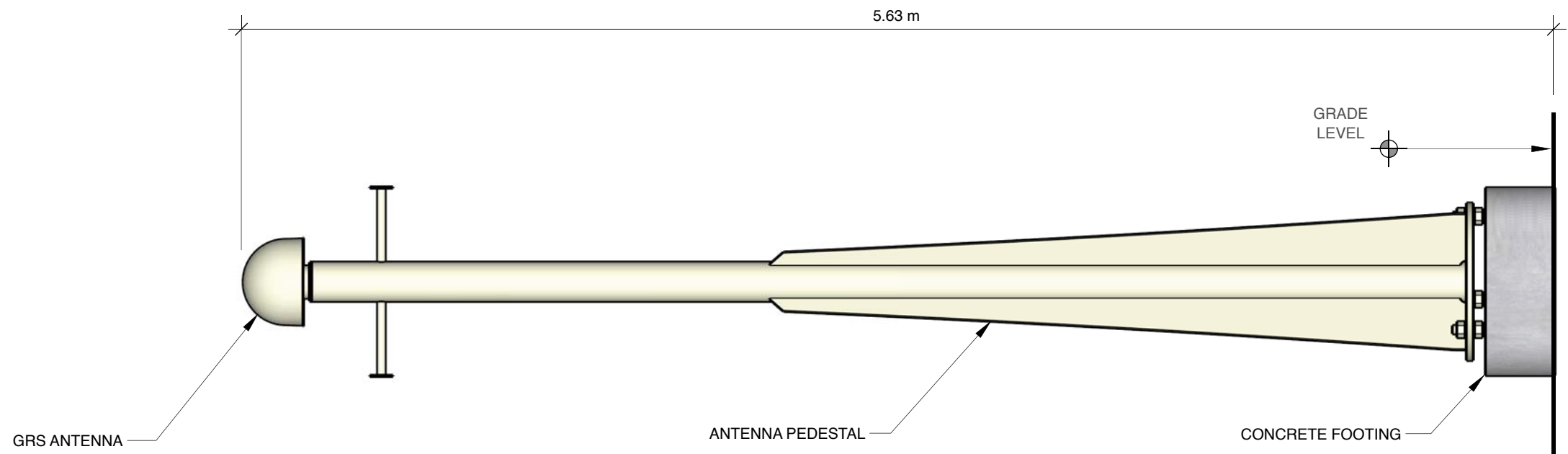
INFORMATIONAL ONLY - NOT FOR CONSTRUCTION

- NOTES:
1. ANTENNAS B AND C OBSCURED IN THIS VIEW.
 2. ANTENNAS A, B AND C MOUNTING SURFACES MUST ALL BE INSTALLED AT DATUM 1.

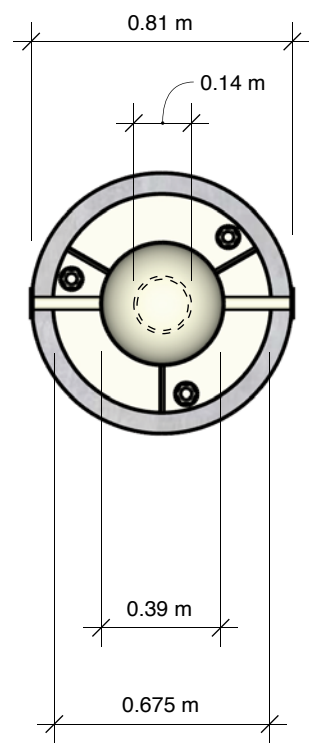
ELEVATION PLAN
West Elevation

384 Big Ridge Road
URALLA

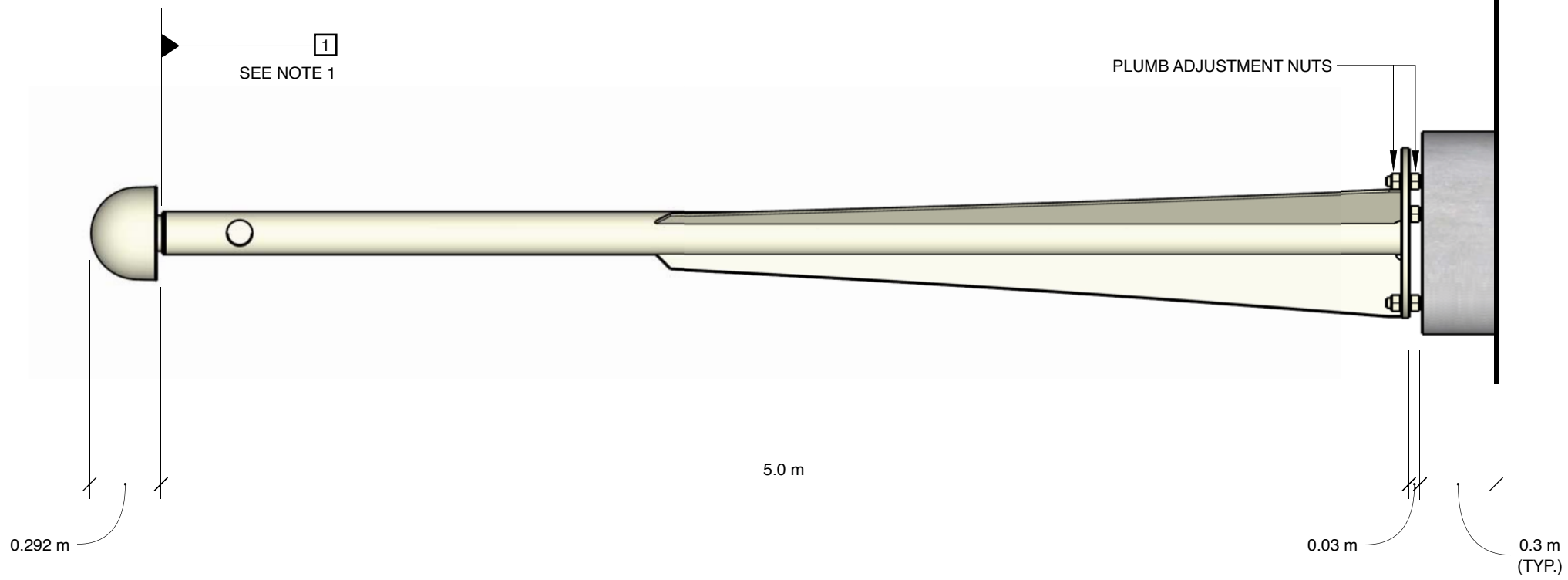
for Lockheed Martin



1 GRS ANTENNA ASSY SIDE ELEVATION
A04 NOT TO SCALE



2 GRS ANTENNA ASSY PLAN
A04 NOT TO SCALE



3 GRS ANTENNA ASSY FRONT ELEVATION
A04 NOT TO SCALE

ELEVATION PLAN
GRS Antenna Detail

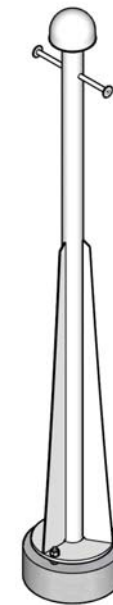
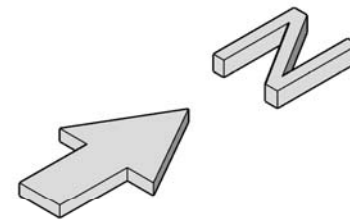
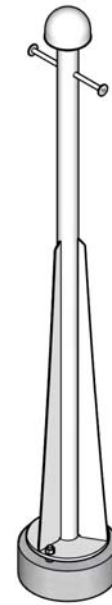
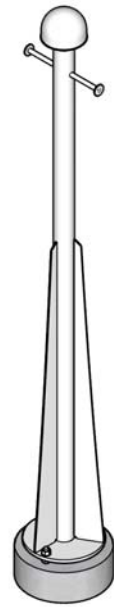
384 Big Ridge Road
URALLA

for Lockheed Martin


INFORMATIONAL ONLY - NOT FOR CONSTRUCTION

NOTES:

1. ANTENNAS A, B AND C MOUNTING SURFACES MUST ALL BE INSTALLED AT DATUM 1.



APPROXIMATELY 60 m TO
SQM GRS EQUIPMENT IN
SOUTHPAN CONTROL ROOM



INFORMATIONAL ONLY - NOT FOR CONSTRUCTION

ELEVATION PLAN

Isometric View

384 Big Ridge Road
URALLA

for Lockheed Martin